

Where can you
find the very
best hikes,
bikes, paddles,
and outdoor
adventures in the
Finger Lakes?



gofingerlakes.org

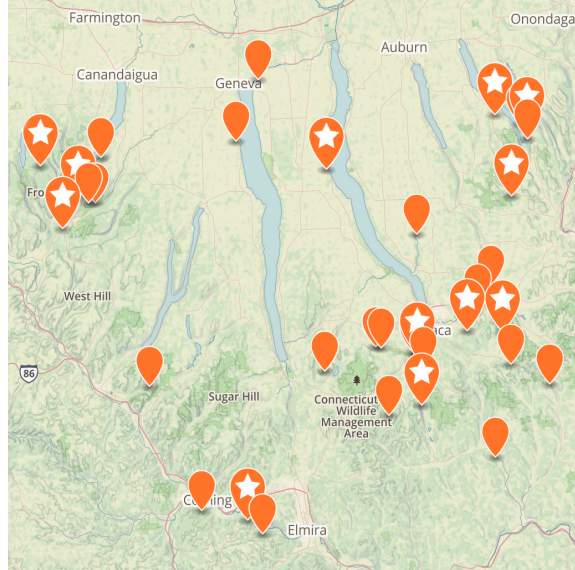
"Go Finger Lakes" is a mobile-ready web site with an interactive map showing over 600 miles of trails. It is a free public service of the Finger Lakes Land Trust promoting conservation and recreation.



GOFINGERLAKES™
FINGER LAKES LAND TRUST

FLLT.ORG/MAP

Discover over 35 free nature preserves
of the Finger Lakes Land Trust



WE NEED YOU!

Help us save more land and water by
donating and volunteering



GIVE & JOIN
FLLT.ORG/GIVE



VOLUNTEER
FLLT.ORG/VOL



To conserve forever the lands and waters of the Finger Lakes region, ensuring scenic vistas, local foods, clean waters, and wild places for everyone.

The Finger Lakes Land Trust is a nonprofit conservation organization working across a 12-county region in Central New York. We have worked cooperatively with landowners and partners to permanently protect over 21,000 acres of treasured natural areas and scenic farmlands. The Land Trust owns and manages more than 35 conservation areas that are open to the public for quiet recreation. We hold over 130 easements on protected lands that remain in private ownership. FLLT is supported by members, and you can help us save more land.


FINGER LAKES LAND TRUST

202 East Court Street, Ithaca, NY 14850
flft.org /[facebook](#) /[instagram](#) /[twitter](#)
(607) 275-9487

ELLIS HOLLOW NATURE PRESERVE


DRYDEN, NY

MAP & GUIDE



**CONSERVED FOREVER
OPEN TO ALL**

FLLT.ORG/ELLIS



 **Acreage:** 150 acres

 **County:** Tompkins

 **Trails:** 1.9 miles

Trails through fern-carpeted forests of the Ellis Hollow Nature Preserve cross streams that drain into Cascadilla Creek; in winter, they make peaceful loops for outings on snowshoes or cross-country skis.

NATURAL HISTORY

The preserve is on the northern hillside of the Ellis Hollow valley in the Cayuga Lake watershed. The streams are important for maintaining water quality via Cascadilla Creek and nearby wetlands. In spring and summer, steep-sided glens ring with songs of Winter Wren, Hermit Thrush, Louisiana Waterthrush, Black-throated Green Warbler, and other denizens of these ravines lined by Eastern Hemlock.

HISTORY

The Ellis Hollow Nature Preserve was created in September 2000 when Barbara Keeton and her family, long-time residents of the area, donated 111 acres to the Land Trust. Her family enjoyed its many natural delights since purchasing the land in the 1970s, and wanted to ensure that it would remain unspoiled for wildlife and quiet public recreation.

ACTIVITIES

- Hiking & Running
- Cross-Country Skiing
- Snowshoeing
- Birdwatching

DOGS

Keep your dog leashed and under control at all times

HOURS

Open dawn to dusk all year

POLICIES

See fllt.org/policies

LEARN MORE

See fllt.org/ellis for more history, natural history, photos, and an interactive map.

PHOTOS: (COVER) JEFF KATRIS, (L) TOM REIMERS, (R) JEFF KATRIS

