









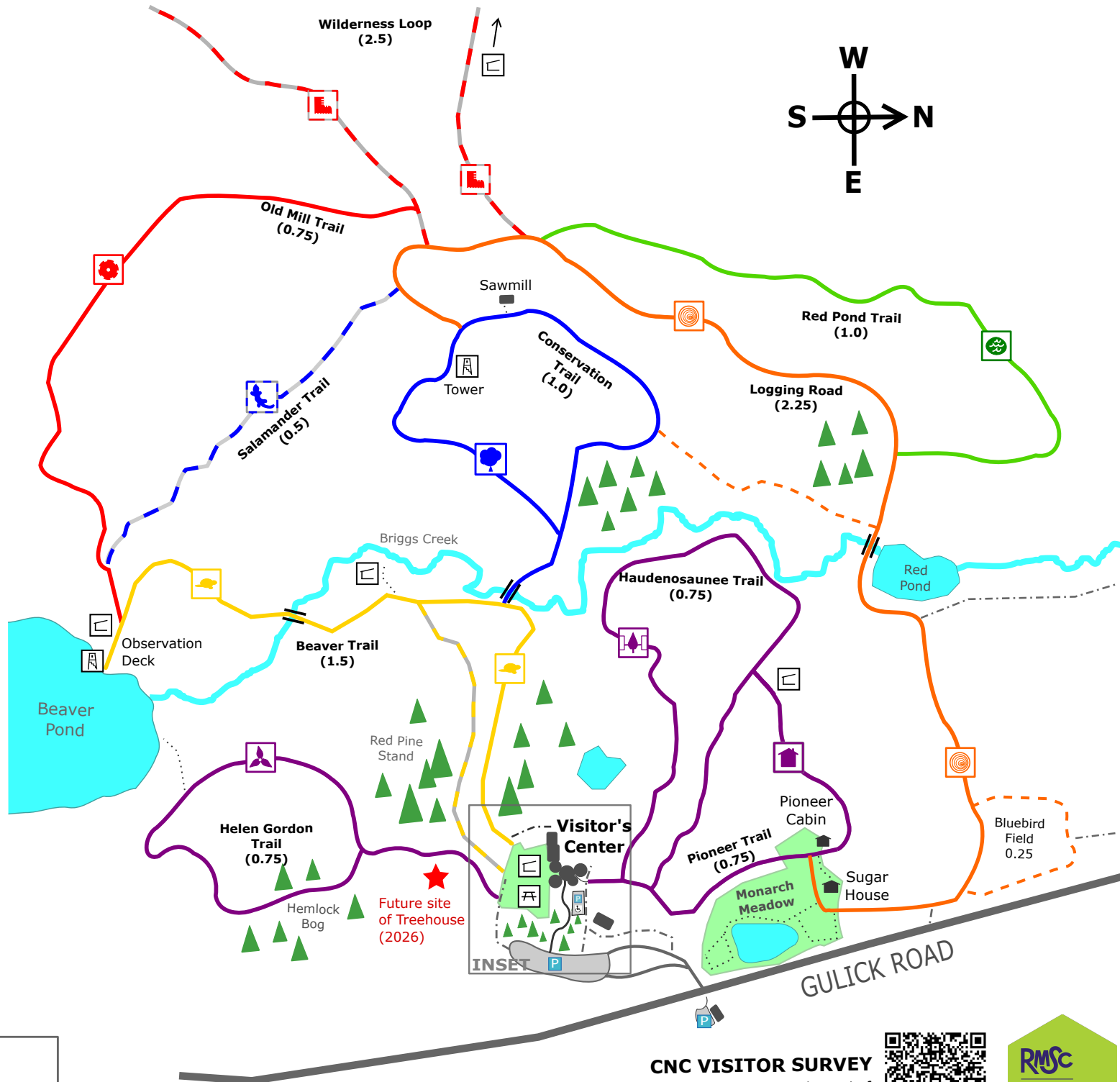








-  **Beaver Trail** | Take in our iconic red pine stand before following Briggs Creek to the original Beaver Pond. **(1.5 mile loop)**
-  **Conservation Trail** | Discover native trees and their uses and climb up into the canopy at the tower. **(1.0 mile)**
-  **Helen Gordon Trail** | Walk along a unique wetland trail with plant and wildlife paintings. **(0.75 mile)**
-  **Haudenosaunee Trail** | Explore Seneca artist Ernest Smith's paintings of traditional Seneca life. **(0.75 mile)**
-  **Pioneer Trail** | Step inside a replica 18th-century homestead and learn about Euro-American settlers. **(0.75 mile)**
-  **Salamander Trail** | **(0.5 mile)**
-  **Old Mill Trail** | **(0.75 mile)**
-  **Red Pond Trail** | **(1.0 mile)**
-  **Logging Road** | **(1.25 mile)**
-  **Wilderness Loop** | Climb to the top of the ridge on winding logging roads through beautiful hardwood forests. **(2.5 mile)**



-  **Trail**
-  **Alternate Trail**
-  **Unmarked Path**
-  **Access Road**
-  **Picnic Area**
-  **Point of Interest**
-  **Shelter**

CNC VISITOR SURVEY

Complete a survey at the end of your visit and receive a lollipop!

