

Where can you
find the very
best hikes,
bikes, paddles,
and outdoor
adventures in the
Finger Lakes?



gofingerlakes.org

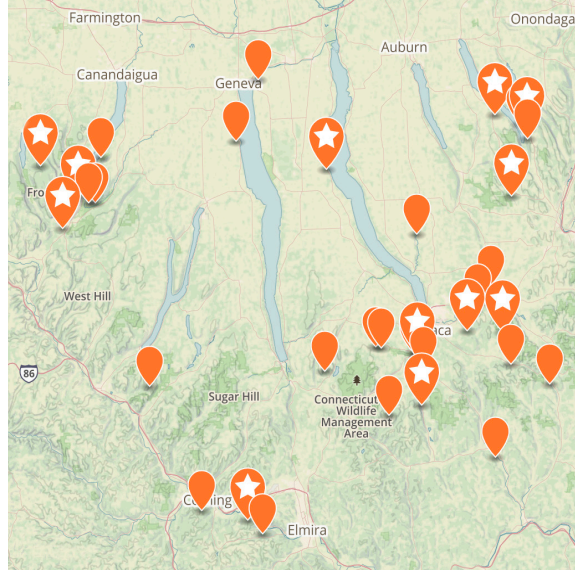
"Go Finger Lakes" is a mobile-ready web site with an interactive map featuring over 900 miles of trails! It is a free public service of the Finger Lakes Land Trust promoting conservation and recreation.



GOFINGERLAKES™
FINGER LAKES LAND TRUST

FLLT.ORG/MAP

Discover dozens of free nature preserves
of the Finger Lakes Land Trust



WE NEED YOU!

Help us save more land and water by
donating and volunteering



GIVE & JOIN

FLLT.ORG/GIVE



VOLUNTEER

FLLT.ORG/VOL



To conserve forever the lands
and waters of the Finger Lakes
region, ensuring scenic vistas,
local foods, clean water, and
wild places for everyone.

The Finger Lakes Land Trust (FLLT) is a nonprofit conservation organization working across 12 counties in Central New York. Since 1989, we have worked cooperatively with landowners and partners to protect some of the most treasured natural areas and open spaces in these vital watersheds. FLLT manages dozens of conservation areas that are free and open to the public for quiet recreation year-round. We also hold easements on protected lands that remain in private ownership. FLLT is supported by members, and you can help us do more!


FINGER LAKES LAND TRUST

202 East Court Street, Ithaca, NY 14850
fllt.org /[facebook](https://www.facebook.com/fllt) /[instagram](https://www.instagram.com/fllt) /[twitter](https://twitter.com/fllt)
(607) 275-9487

**BAHAR
PRESERVE &
CARPENTER
FALLS**


SKANEATELES, NY

MAP & GUIDE



**CONSERVED FOREVER
OPEN TO ALL**

FLLT.ORG/BAHAR



 **Acreage:** 92 acres

 **County:** Cayuga

 **Trails:** 1.7 miles

Discover a dramatic forest and gorge landscape, take in the vista, and see the secrets of the Bahar Nature Preserve unfold.

NATURAL HISTORY

Within the folds of farmland next to Skaneateles Lake, lies a hidden forest that calls to visitors yearning for an enchanted retreat. Although most evidence of an old mill disappeared many years ago, an old sluiceway guides hikers up to a knoll shaded by hemlock trees. On the hill, hikers are treated to a startling view of the 100-foot-deep Bear Swamp Creek ravine. The preserve extends across the creek and up the other slope.

HISTORY

An exceptional land steward and wilderness lover, Hu Bahar intended to keep his forested gorge untouched. Honoring her late husband's desire, Dawn Bahar sold the original 25-acre preserve to the Finger Lakes Land Trust in 1998. More recent additions protected public access to Carpenter Falls. In 2008, the Land Trust conveyed 36 acres to New York State, creating the Carpenter Falls State Unique Area.

ACTIVITIES

Hiking & Running
Snowshoeing
Birdwatching

DOGS

Keep your dog under control at all times

HOURS

Open dawn to dusk all year

POLICIES

See fltl.org/policies

LEARN MORE

See fltl.org/bahar for more history, natural history, photos, and an interactive map.

PHOTOS: (COVER) BILL HECHT, (L) MATT CHAMPLIN, (R) PHIL BONN

