

Where can you  
find the very  
best hikes,  
bikes, paddles,  
and outdoor  
adventures in the  
Finger Lakes?



[gofingerlakes.org](http://gofingerlakes.org)

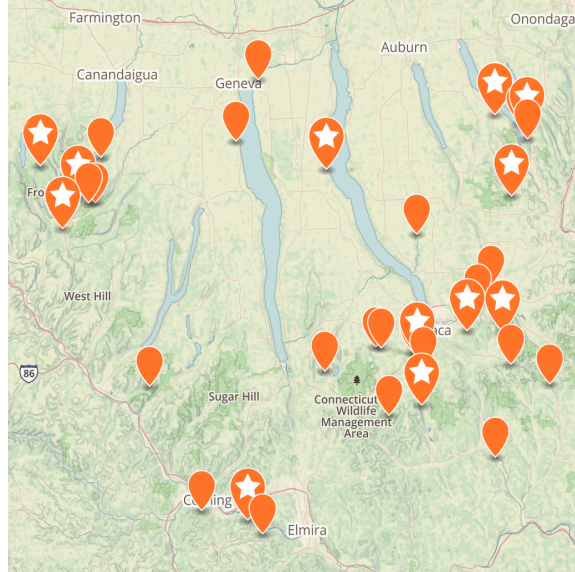
"Go Finger Lakes" is a mobile-ready web site with an interactive map featuring over 900 miles of trails! It is a free public service of the Finger Lakes Land Trust promoting conservation and recreation.



**GOFINGERLAKES™**  
FINGER LAKES LAND TRUST

**FLLT.ORG/MAP**

Discover dozens of free nature preserves  
of the Finger Lakes Land Trust



**WE NEED YOU!**

Help us save more land and water by  
donating and volunteering



**GIVE & JOIN**  
FLLT.ORG/GIVE



**VOLUNTEER**  
FLLT.ORG/VOL



To conserve forever the lands  
and waters of the Finger Lakes  
region, ensuring scenic vistas,  
local foods, clean water, and  
wild places for everyone.

The Finger Lakes Land Trust (FLLT) is a nonprofit conservation organization working across 12 counties in Central New York. Since 1989, we have worked cooperatively with landowners and partners to protect some of the most treasured natural areas and open spaces in these vital watersheds. FLLT manages dozens of conservation areas that are free and open to the public for quiet recreation year-round. We also hold easements on protected lands that remain in private ownership. FLLT is supported by members, and you can help us do more!


**FINGER LAKES LAND TRUST**

202 East Court Street, Ithaca, NY 14850  
[flft.org](http://flft.org) /[facebook](https://www.facebook.com/flft) /[instagram](https://www.instagram.com/flft) /[twitter](https://twitter.com/flft)  
(607) 275-9487

# ELLIS HOLLOW NATURE PRESERVE


DRYDEN, NY

**MAP & GUIDE**



**CONSERVED FOREVER  
OPEN TO ALL**

[FLLT.ORG/ELLIS](http://FLLT.ORG/ELLIS)



 **Acreage:** 150 acres

 **County:** Tompkins

 **Trails:** 1.9 miles

Trails through fern-carpeted forests of the Ellis Hollow Nature Preserve cross streams that drain into Cascadilla Creek; in winter, they make peaceful loops for outings on snowshoes.

### NATURAL HISTORY

The preserve is on the northern hillside of the Ellis Hollow valley in the Cayuga Lake watershed. The streams are important for maintaining water quality via Cascadilla Creek and nearby wetlands. In spring and summer, steep-sided glens ring with songs of Winter Wren, Hermit Thrush, Louisiana Waterthrush, Black-throated Green Warbler, and other denizens of these ravines lined by Eastern Hemlock.

### HISTORY

The Ellis Hollow Nature Preserve was created in September 2000 when Barbara Keeton and her family, long-time residents of the area, donated 111 acres to the Land Trust. Her family enjoyed its many natural delights since purchasing the land in the 1970s, and wanted to ensure that it would remain unspoiled for wildlife and quiet public recreation.

#### ACTIVITIES

Hiking & Running  
Snowshoeing  
Birdwatching

#### DOGS

Keep your dog leashed and under control at all times

#### HOURS

Open dawn to dusk all year

#### POLICIES

See [flit.org/policies](http://flit.org/policies)

#### LEARN MORE

See [flit.org/ellis](http://flit.org/ellis) for more history, natural history, photos, and an interactive map.

PHOTOS: (COVER) JEFF KATRIS, (L) TOM REIMERS, (R) JEFF KATRIS

