

Where can you
find the very
best hikes,
bikes, paddles,
and outdoor
adventures in the
Finger Lakes?



gofingerlakes.org

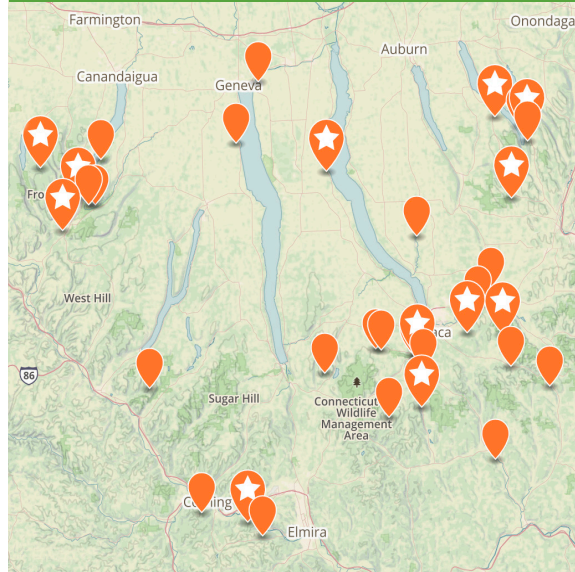
"Go Finger Lakes" is a mobile-ready web site with an interactive map featuring over 900 miles of trails! It is a free public service of the Finger Lakes Land Trust promoting conservation and recreation.



GOFINGERLAKES™
FINGER LAKES LAND TRUST

FLLT.ORG/MAP

Discover dozens of free nature preserves
of the Finger Lakes Land Trust



WE NEED YOU!

Help us save more land and water by
donating and volunteering



GIVE & JOIN
FLLT.ORG/GIVE



VOLUNTEER
FLLT.ORG/VOL



To conserve forever the lands
and waters of the Finger Lakes
region, ensuring scenic vistas,
local foods, clean water, and
wild places for everyone.

The Finger Lakes Land Trust (FLLT) is a nonprofit conservation organization working across 12 counties in Central New York. Since 1989, we have worked cooperatively with landowners and partners to protect some of the most treasured natural areas and open spaces in these vital watersheds. FLLT manages dozens of conservation areas that are free and open to the public for quiet recreation year-round. We also hold easements on protected lands that remain in private ownership. FLLT is supported by members, and you can help us do more!


FINGER LAKES LAND TRUST

202 East Court Street, Ithaca, NY 14850
fllt.org /[facebook](https://www.facebook.com/fllt) /[instagram](https://www.instagram.com/fllt) /[twitter](https://twitter.com/fllt)
(607) 275-9487

STEEGE HILL NATURE PRESERVE


BIG FLATS, NY

MAP & GUIDE



**CONSERVED FOREVER
OPEN TO ALL**

FLLT.ORG/STEEGE



 **Acreage:** 739 acres

 **County:** Chemung

 **Trails:** 7.0 miles

As recently as the 1970s, much of this hillside was nearly devastated by poor logging practices. Now, at the Steege Hill Nature Preserve, there are miles of trails to walk and abundant wildlife to observe.

NATURAL HISTORY

Hundreds of millions of years ago, this land was part of the Great Catskill Delta Plain. More recently, glaciers gouged their way over the flat landscape. Rushing water over the past 10,000 years has further changed the landscape, carving numerous glens and ravines on its way to the Chemung River. Visitors should be aware of the presence of timber rattlesnakes on the preserve, an endangered species in New York.

HISTORY

Here you can witness what happens when conservationists and the community band together to conserve natural lands. Much of Steege Hill had been damaged by such extensive logging that the town of Big Flats shut down the operation and passed New York State's first local ordinance to regulate logging. Slowly, the forest is healing for generations to enjoy.

ACTIVITIES

- Hiking & Running
- Cross-Country Skiing
- Snowshoeing
- Birdwatching

DOGS

Keep your dog under control at all times

HOURS

Open dawn to dusk all year

POLICIES

See fllt.org/policies

LEARN MORE

See fllt.org/steege for more history, natural history, photos, and an interactive map.

PHOTOS: (COVER) STEFANIE DELANEY, (L) CHUCK FEIL, (R) WINNIE COLLINS

